

EAST AFR. PROT.
N^o. 17689

17689
REC^d
REG 19 MAY 06

87

1906

(Subject)

Division of Provinces into Districts

Reports as to division of Masailand
and enclose map of Protote showing lions
of Boma.

(Minutes)

Mr Reed Approve the division (which has
already been made)
MOR 21/5

Mr Antrobus

So proceed - & send the
paper to Mr. C. C. to
see in case the maps to
be made to mark the
boundaries of the districts on any of the
D. & O's maps?

H. J. R
21/5

Mr. J. H. has
not been seen

Wht May 26
at office

H. J. R
24/7

Nairobi,

April

1906.

171

EAST AFRICA PROTECTORATE.

No. 187

(Incl. 2.)

17689

13 MAY 06

My Lord,

With reference to Mr. Secretary Lyttelton's despatch No. 408 of November 3rd 1905 asking for the reasons of the division of Masailand into two districts, I have the honour to report that the district originally known as the Masilani district, consisting mainly as it did of the Southern part of the Kikuyu country, was a misnomer. Owing to the growing importance of Nairobi, a separate collector has been appointed to that town, and also has charge of the South Masai Reserve. By this arrangement all the Masai in the Ukamba Province are under one Collector, and the Kikuyu under another, and it was considered

advisable

Principal Secretary of State

for the Colonies,

Downing Street,

LONDON, S.W.

advisable to give to these two districts the suitable names of Kikuyu and South-Kisumu districts. This division has not entailed any increase in the Administrative Staff.

2. In obedience to Mr. Lyttelton's instructions I have the honour to enclose a map of the Protectorate showing the division of the provinces into districts. No reference has been made to the country lying to the North of the E-uso Nyiro as this territory is not yet under our Administrative control.

3. I regret the delay which has occurred in submitting my reply, but hitherto no map of the Protectorate showing the divisions of the Provinces into Districts.

I have the honour to be,

With the highest respect,

My Lord,

Your Lordship's most obedient,

His Majesty's Secretary,

George Hunter

173

17689

19 JUL 66

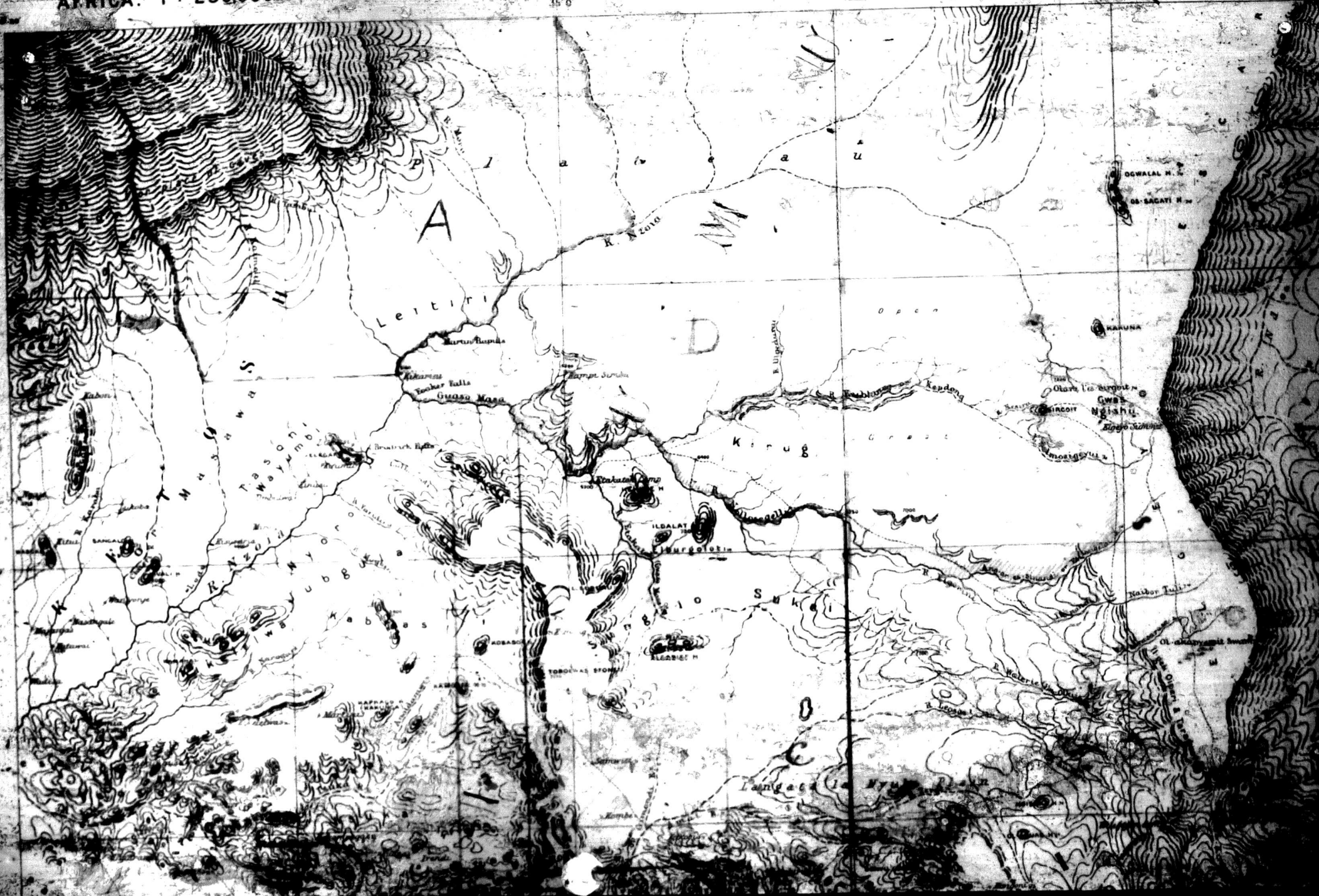
26726

15 JUL 66

AFRICA. 1 : 250,000

PUBLIC RECORD OFFICE					
1	2	3	4	5	6
Reference					
Co. 533 13					

Reference
Co. 533 13
COPYRIGHT PHOTOGRAPH NOT TO BE REPRODUCED PHOTOGRAPHICALLY WITHOUT PERMISSION OF THE PUBLIC RECORD OFFICE, LONDON

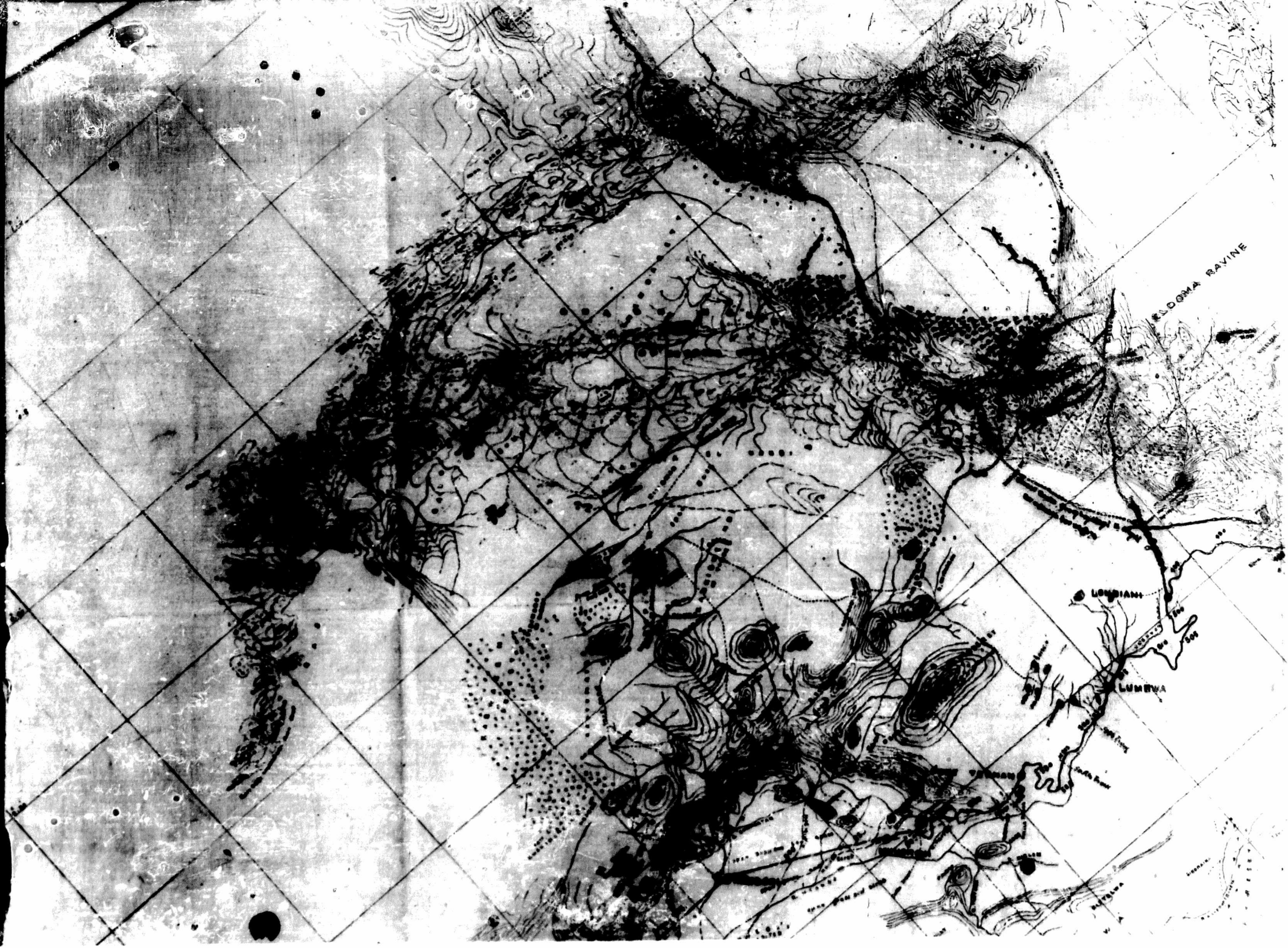




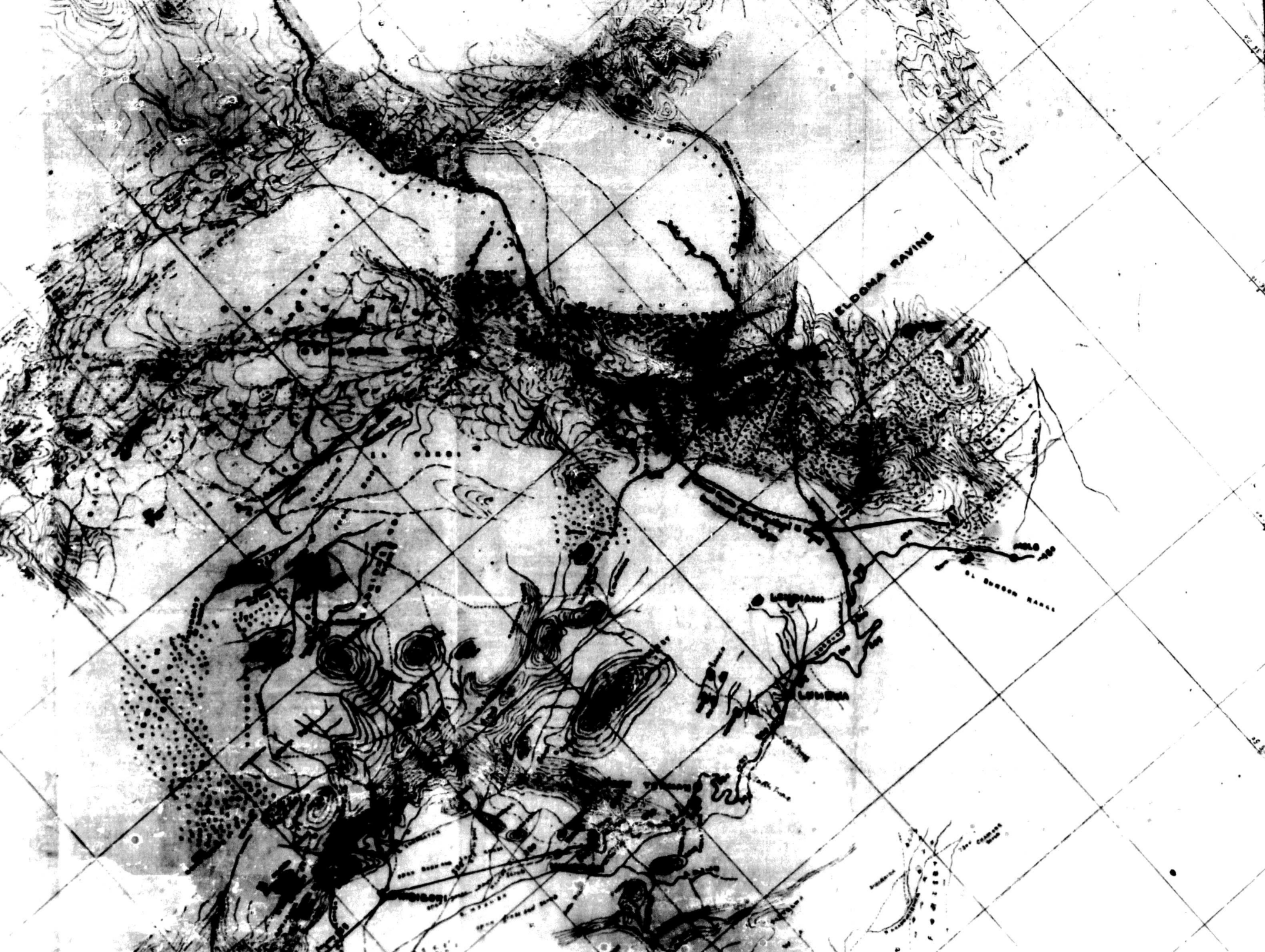
Scale 1:50,000 or 1 inch to 4 miles
Compiled at the Intelligence Division War Office
1944

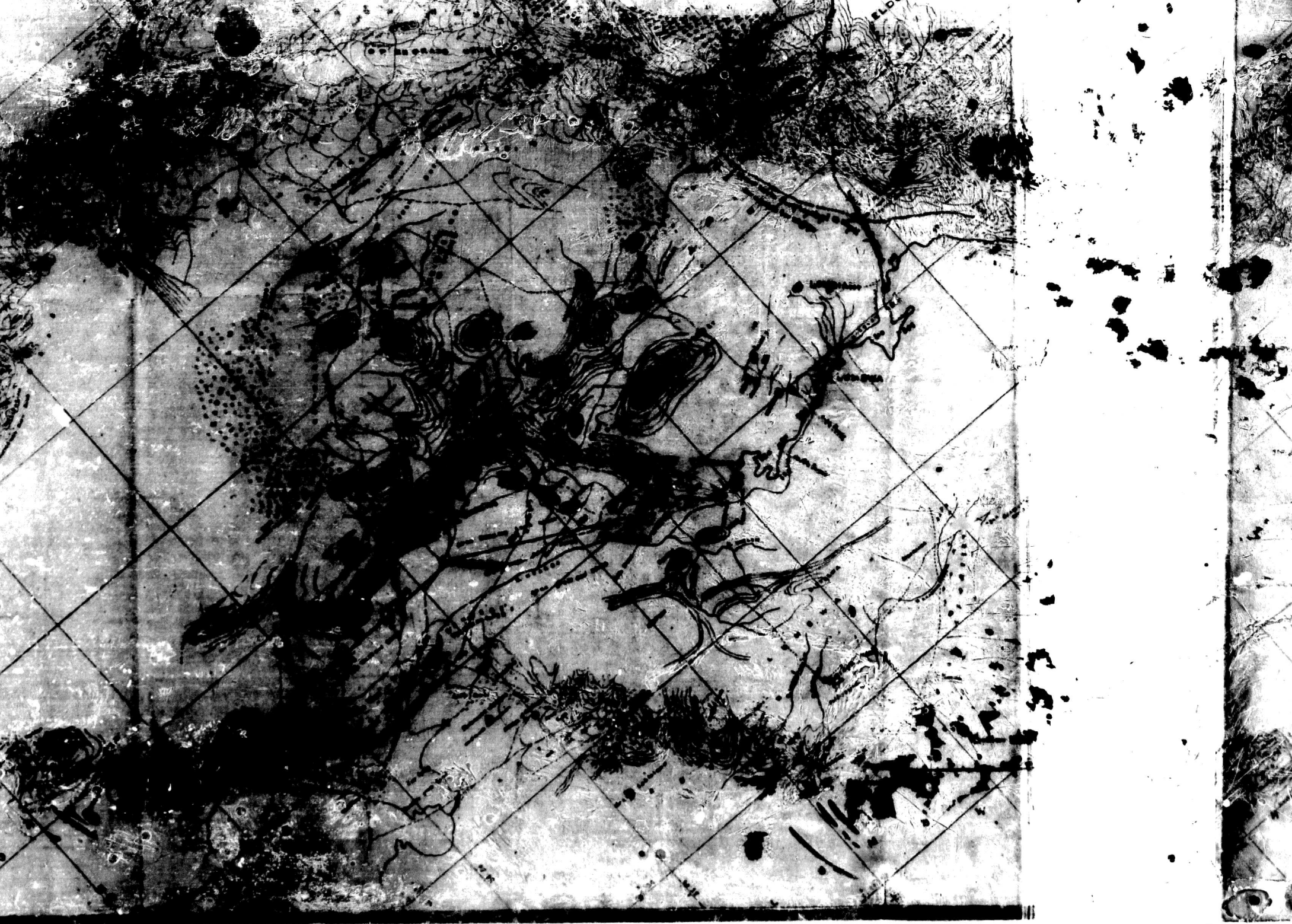
57 20

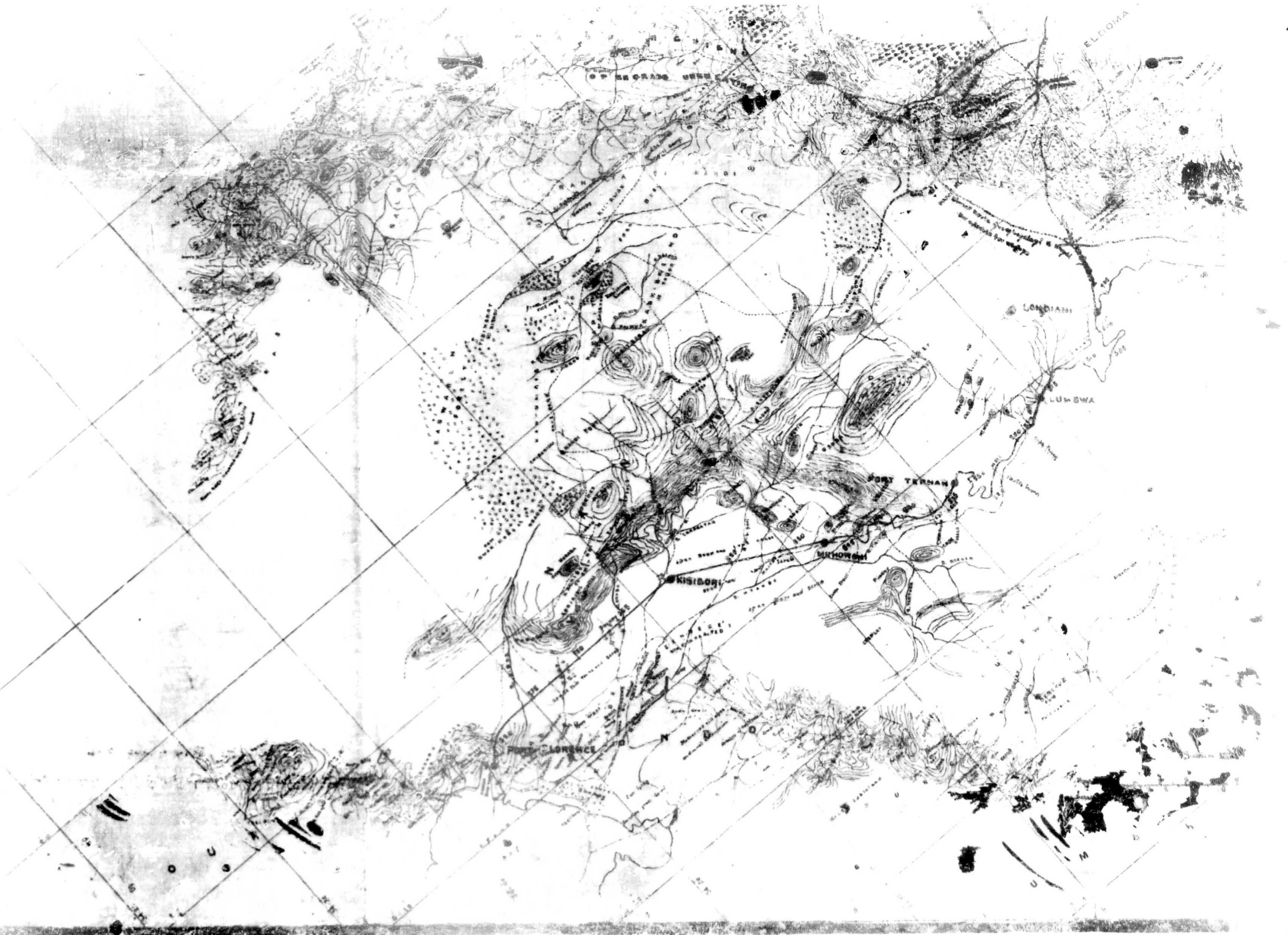
PUBLIC RECORD OFFICE		Reference
1	2	3
C.O.		583 13




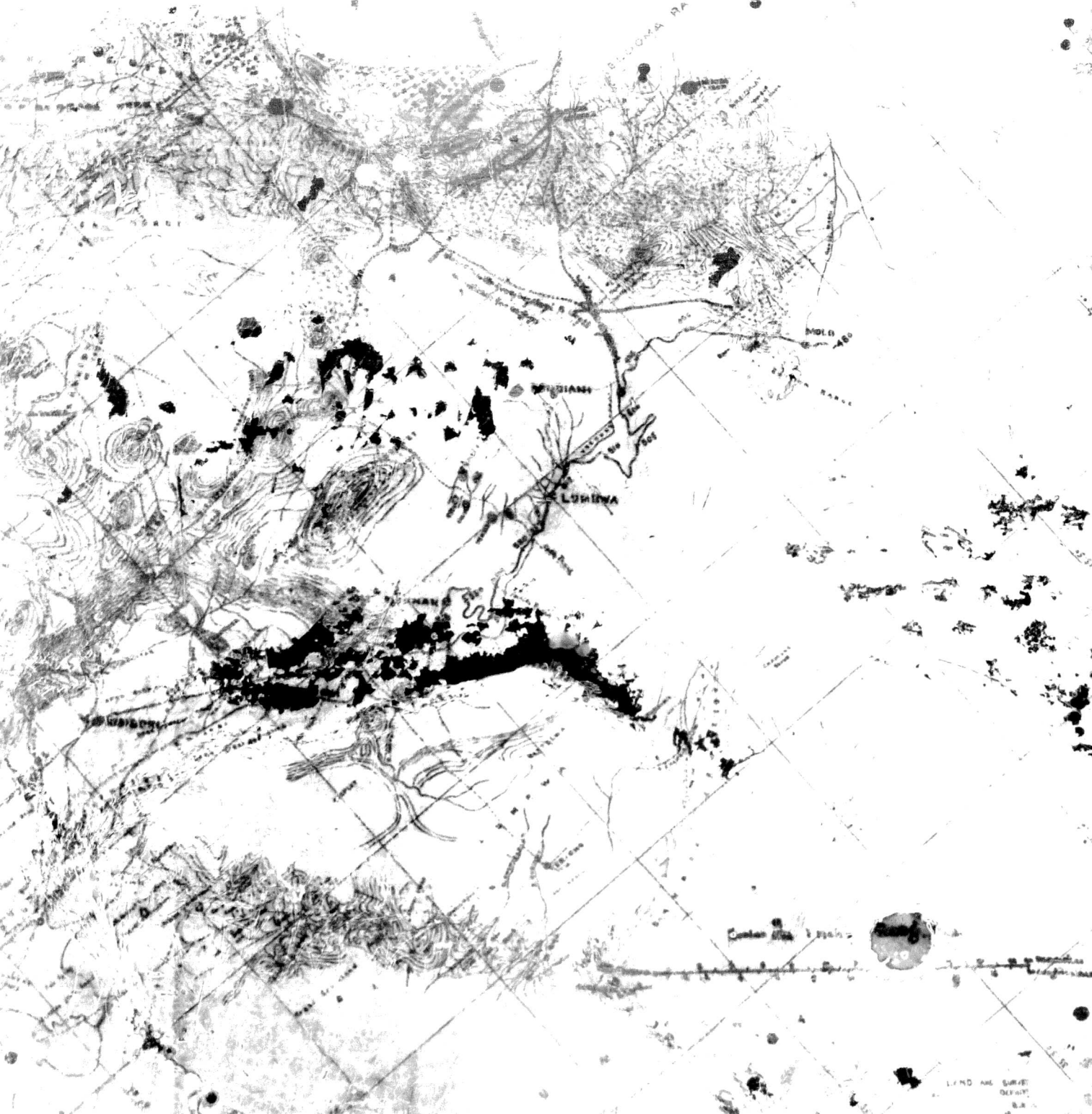













MUDIANI

LUNDA

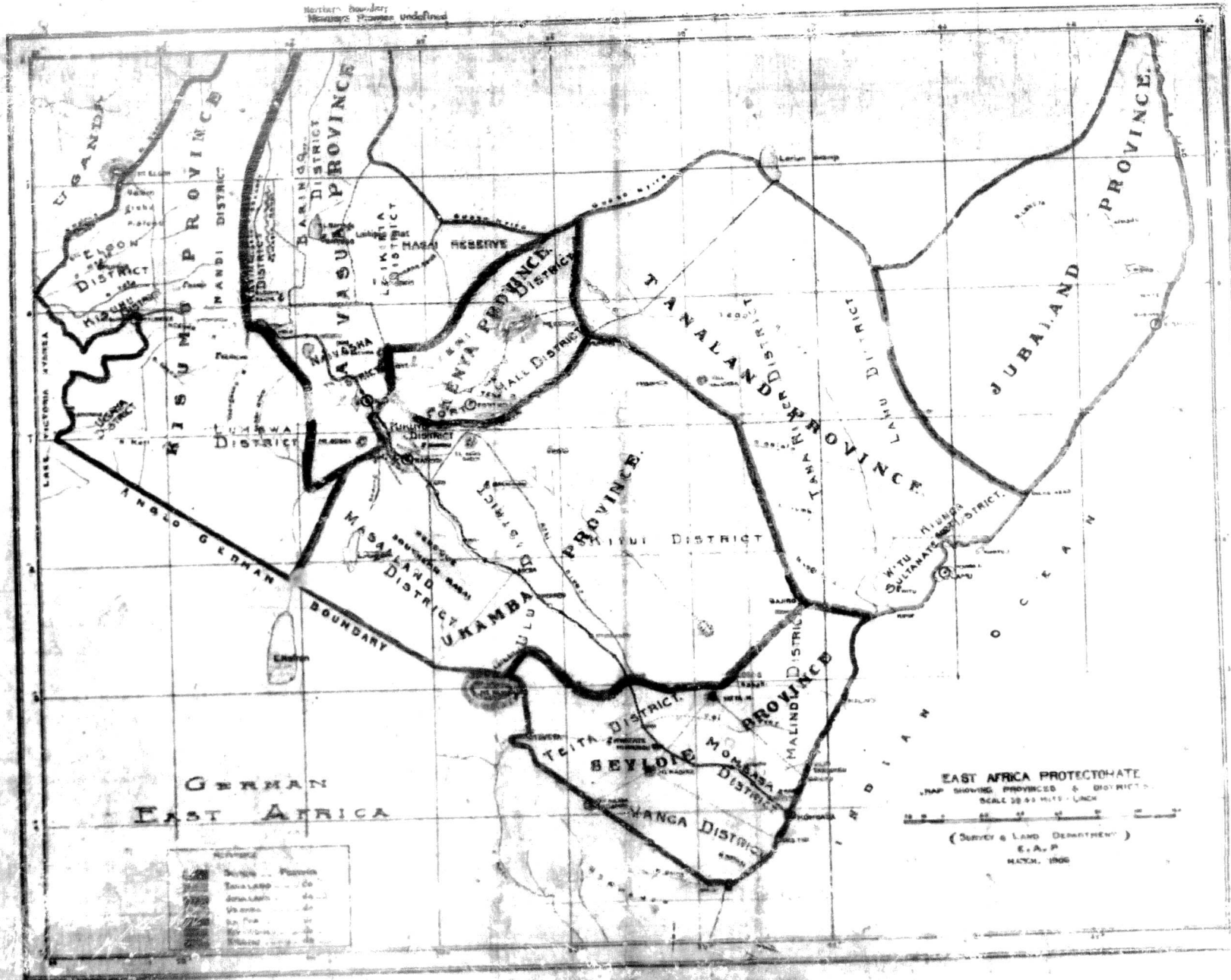
MOLA

Scale 1:50,000

LIND AIR SURVEY
DEPT.
S.A.



Meritor: boundary
 Historic Province undefined



GERMAN
 EAST AFRICA

RELEVANCE	
	Province
	District
	Lake
	River
	Mountain
	Settlement
	Boundary

EAST AFRICA PROTECTORATE
 MAP SHOWING PROVINCES & DISTRICTS
 SCALE 30 000 METERS TO AN INCH
 (Survey & Land Department)
 E. A. P.
 MARCH 1906

Cr.
17689
C. A. P.

179

DRAFT

Erney

1 Apr. Pitt. No. 293
Comms. Sadler

31st May 06.

Sir,

I have the honour to
ack. the receipt of your
desp. No. 187 of the 28th of
April and to inform you
that I ~~concur~~ ^{agree} the
division of ^{the} Khasarland
~~District~~ into two districts
to be known as Kikaya and
Sondh Masai Districts.
yetc

MINUTE.

- Draughton ²⁷
- Ellis ^{M. 30/6/06}
- Antrobus
- Car
- Luchs
- Graham
- M. Osmanney
- Churchill
- Earl of Elgin

to Major Close